




# CPS 10555/1- Map F




## Legend

-  CPS areas applied to clear
-  Land Tenure (LGATE\_226) - SLIP
-  Local Government Authorities



0 50 100 150 m



Projection: GDA 2020

1:2,000

